

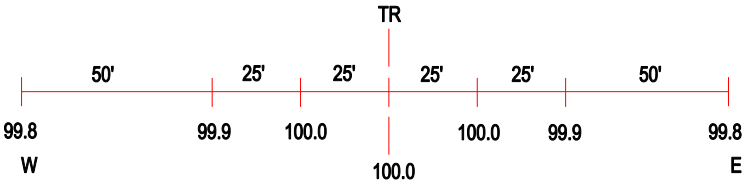

ROAD PROFILE

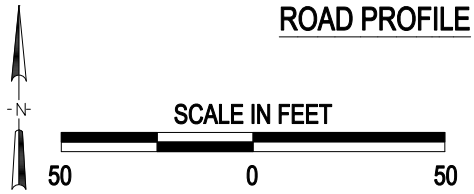

(3) Photo Location

Crossing #:	167739Y
Location:	Jefferson Co., City of Sesser (Near)
Lat/Long:	38°09'18" / 89°00'52
Railroad:	UP
Street:	Rastime Road
Railroad Milepost:	291.00
Crossing Protection:	Sign

J:\JEFFERSON\167739Y\167739Y.DWG 03/29/01 14:09 WAK