

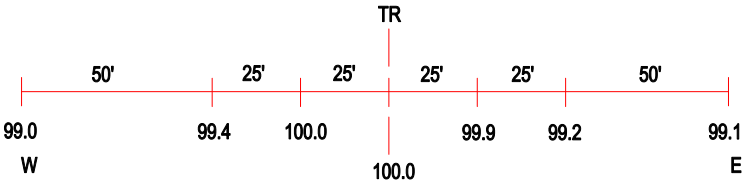

ROAD PROFILE

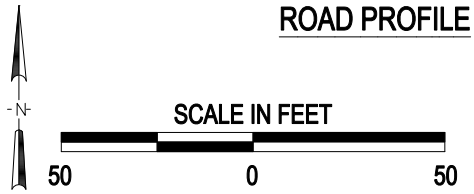

(3) Photo Location

Crossing #:	167736D
Location:	Jefferson Co., City of Nason (Near)
Lat/Long:	38°11'27" / 88°58'11
Railroad:	UP
Street:	Cranston Road
Railroad Milepost:	10.85
Crossing Protection:	Sign

J:\JEFFERSON\167736D\167736D.DWG 04/02/01 16:01 WAK