

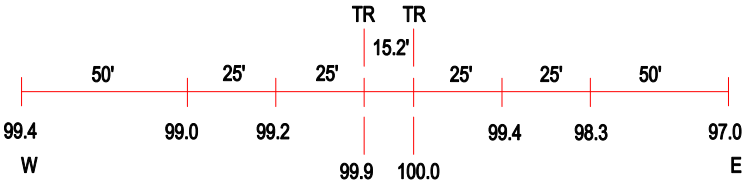

ROAD PROFILE

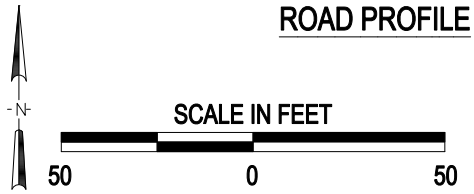

(3) Photo Location

Crossing #:	167721N
Location:	Jefferson Co., City of Nason (Near)
Lat/Long:	38°15'53" / 88°56'52
Railroad:	UP
Street:	Straw Road
Railroad Milepost:	5.06
Crossing Protection:	Sign

J:\JEFFERSON\167721N\167721N.DWG 04/03/01 14:37 WAK