

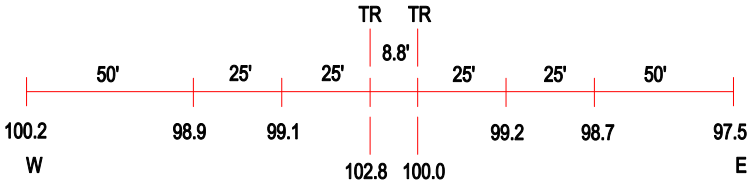

ROAD PROFILE

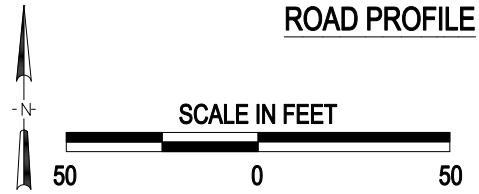

3 Photo Location

Crossing #:	167719M
Location:	Jefferson Co., City of Nason (Near)
Lat/Long:	38°16'55" / 88°56'36
Railroad:	UP
Street:	TR258B
Railroad Milepost:	4.06
Crossing Protection:	Sign

J:\JEFFERSON\167719M\167719M.DWG 04/03/01 14:35 WAK