


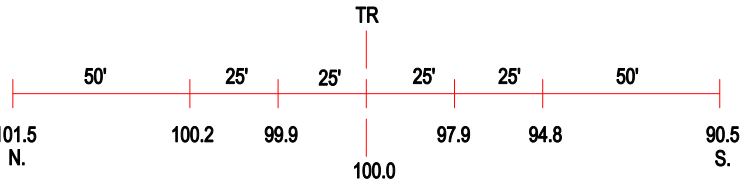


ROAD PROFILE

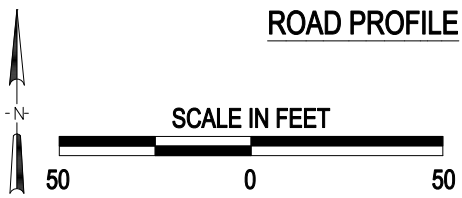


3 Photo Location

| | |
|---|---|
| Crossing #: | 167691Y |
| Location: | Johnson Co., City of Buncombe (I) |
| Lat/Long: | 37°28'31" / 88°58'14" |
| Railroad: | UP |
| Street: | N. Scenic View La |
| Railroad Milepost: | 336.05 |
| Crossing Protection: | Signs |

J:\JOHNSON\167691Y\167691Y.DWG 08/02/00 08:54 LPM