

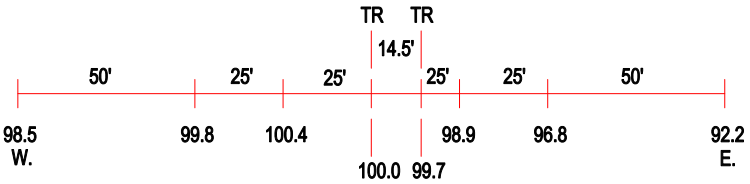

ROAD PROFILE

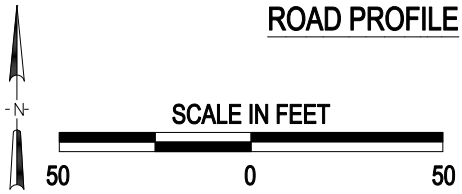

(3) Photo Location

Crossing #:	167680L
Location:	Johnson Co., City of Goreville (I)
Lat/Long:	37°33'21" / 88°58'14"
Railroad:	UP
Street:	Main St.
Railroad Milepost:	329.07
Crossing Protection:	Train Activated Devices

J:\JOHNSON\167680L\167680L.DWG 07/21/00 09:16 LPM