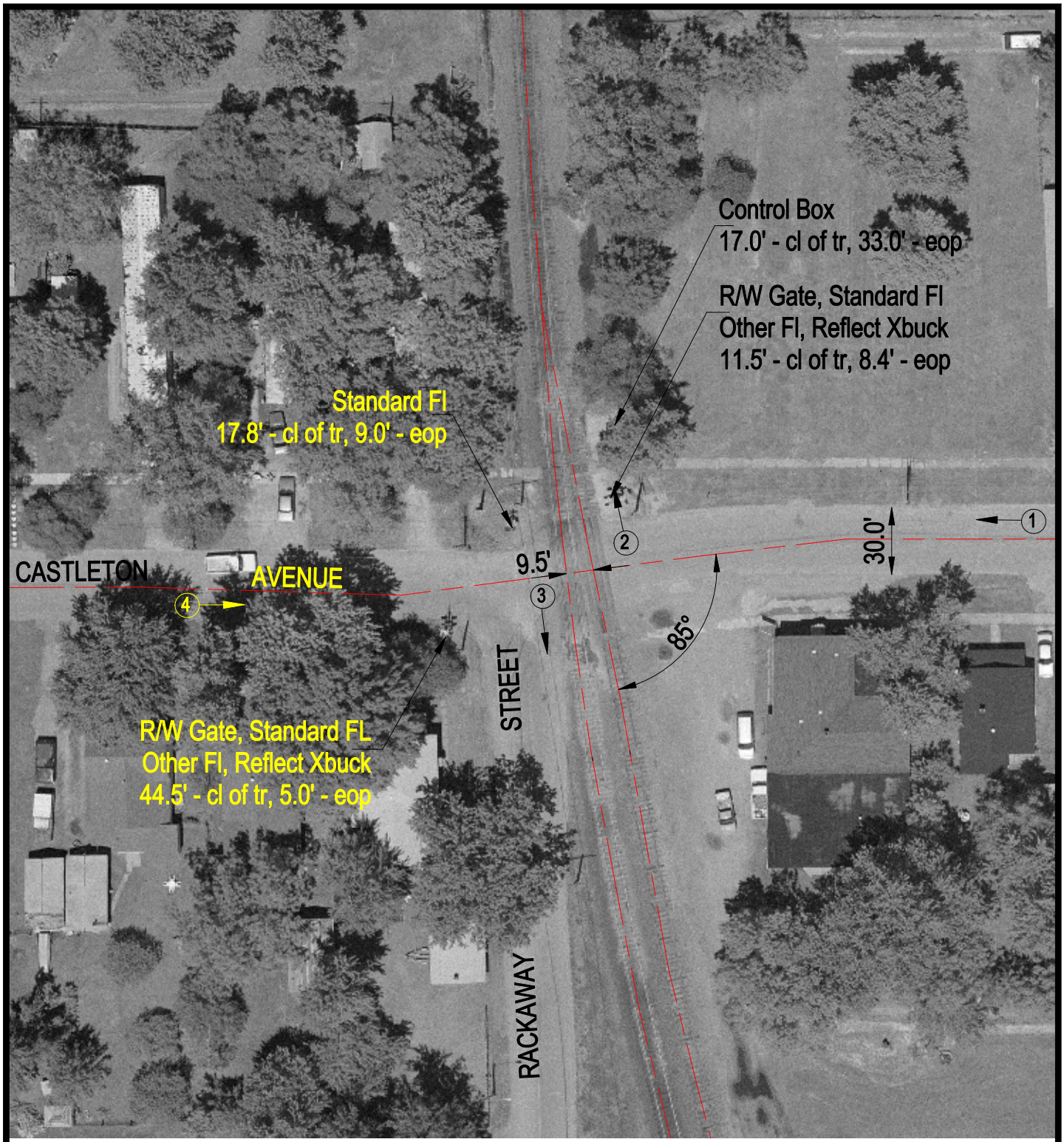

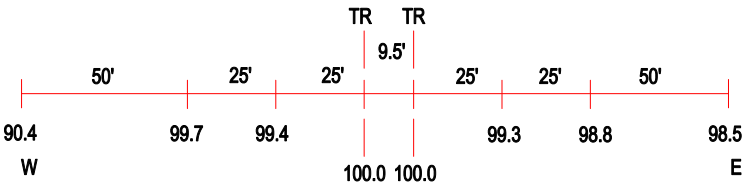

ROAD PROFILE

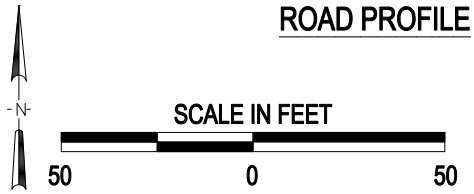

(3) Photo Location

Crossing #:	167674H
Location:	Jefferson Co., City of Mount Vernon (In)
Lat/Long:	38°18'47" / 88°53'32
Railroad:	UP
Street:	Castleton Avenue
Railroad Milepost:	276.20
Crossing Protection:	Train Activated Devices

J:\JEFFERSON\167674H\167674H.DWG 04/03/01 14:32 WAK