


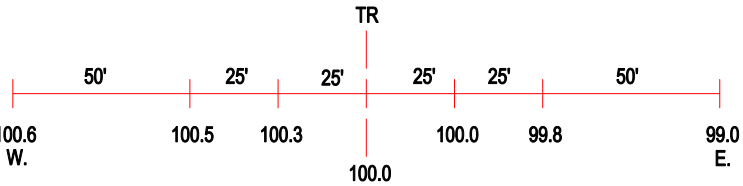


ROAD PROFILE

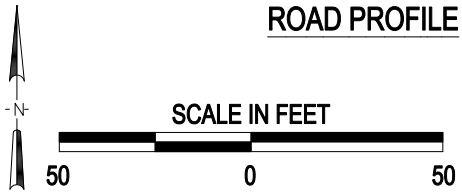


3 Photo Location

| | |
|---|---|
| Crossing #: | 167669L |
| Location: | Williamson Co., City of Marion (N) |
| Lat/Long: | 37°37'19" / 88°57'37" |
| Railroad: | UP |
| Street: | Lake of Egypt Rd. |
| Railroad Milepost: | 324.17 |
| Crossing Protection: | Train Activated Devices |

J:\WILLIAMSON\167669L\167669L.DWG 03/09/01 08:35 BJB