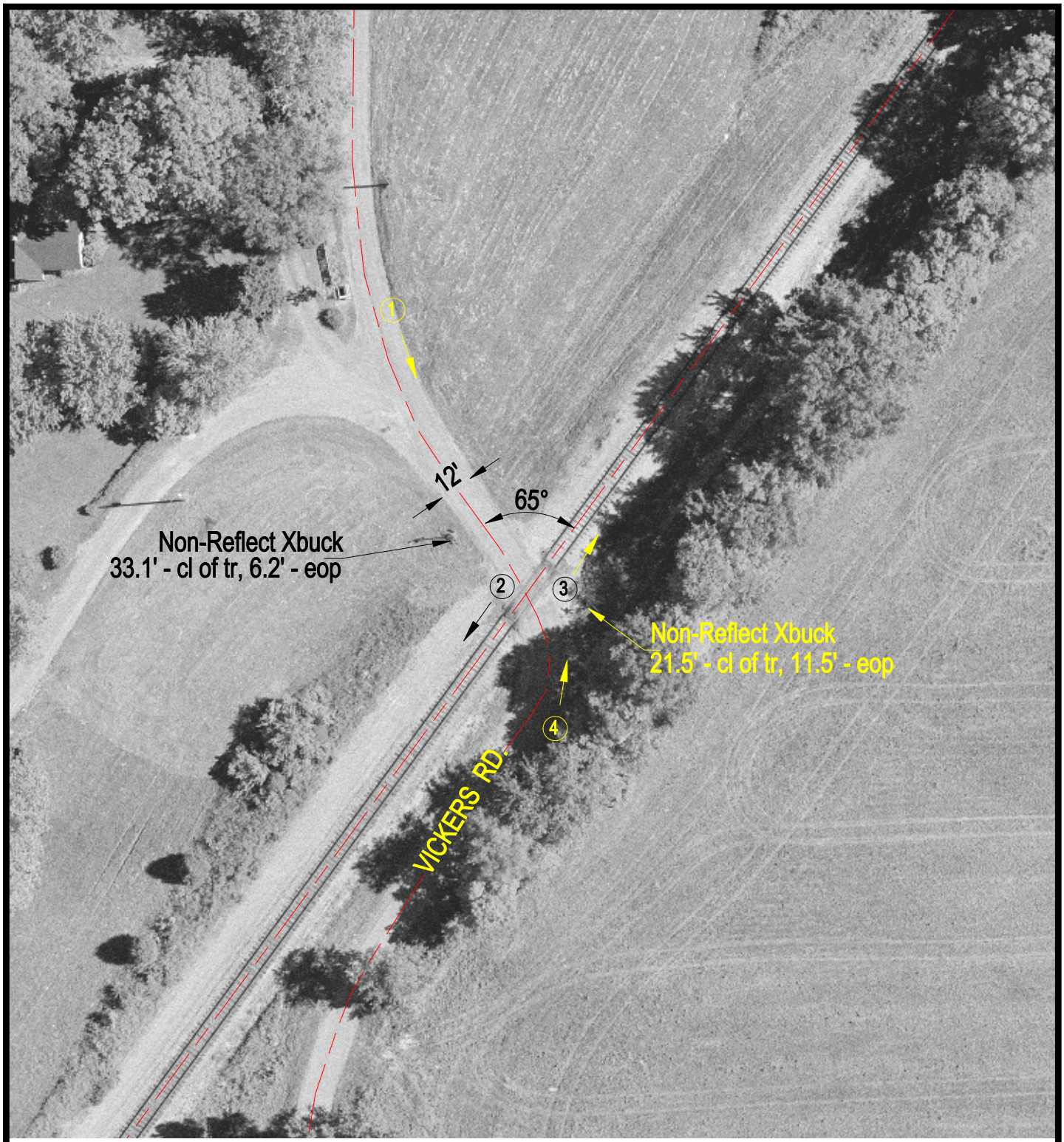

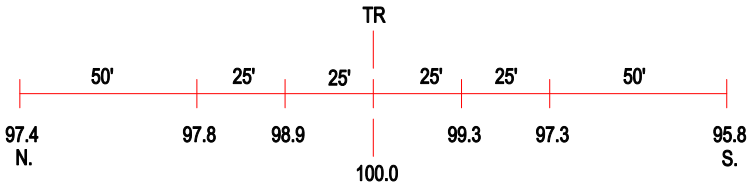

ROAD PROFILE

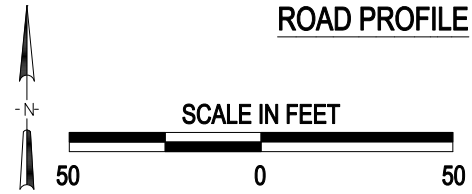

3 Photo Location

Crossing #:	167663V
Location:	Williamson Co., City of Marion (N)
Lat/Long:	37°39'13" / 88°56'32"
Railroad:	UP
Street:	Vickers Rd.
Railroad Milepost:	322.00
Crossing Protection:	Signs

J:\WILLIAMSON\167663V\167663V.DWG 08/22/00 15:45 LPM