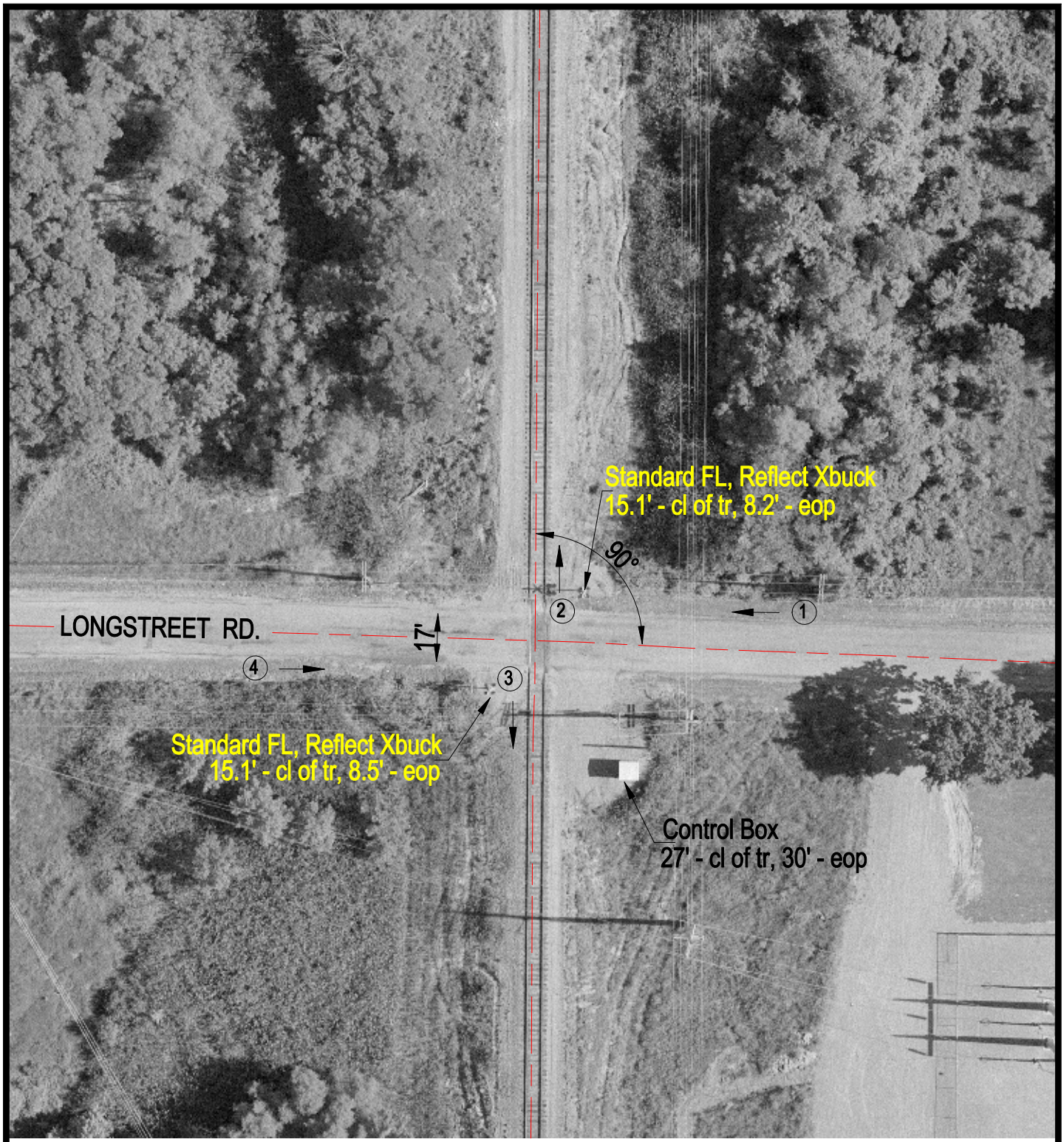


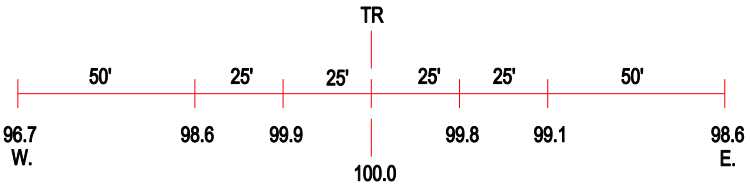


ROAD PROFILE

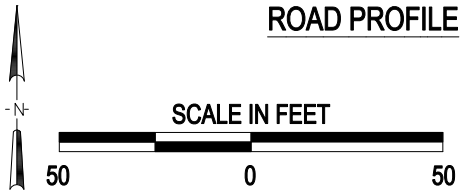


(3) Photo Location

| | |
|---|---|
| Crossing #: | 167649A |
| Location: | Williamson Co., City of Marion (N) |
| Lat/Long: | 37°45'20" / 88°55'42" |
| Railroad: | UP |
| Street: | Longstreet Rd. |
| Railroad Milepost: | 314.33 |
| Crossing Protection: | Train Activated Devices |

J:\WILLIAMSON\167649A\167649A.DWG 08/22/00 11:06 LPM