

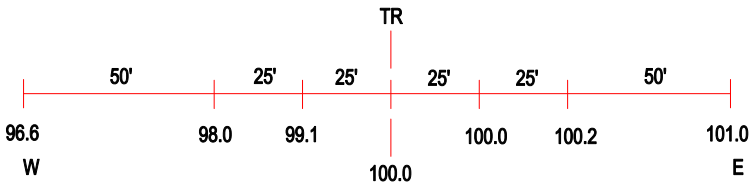

ROAD PROFILE

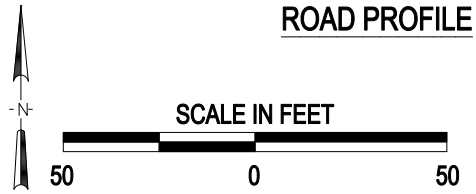

3 Photo Location

Crossing #: 167638M

Location: Franklin Co., City of West Frankfort (In)

Lat/Long: 37°52'38" / 88°55'41"

Railroad: UP

Street: Woody Road

Railroad Milepost: 306.19

Crossing Protection: Train Activated Devices

J:\FRANKLIN\167638M\167638M.DWG 11/13/00 14:57 JLA