

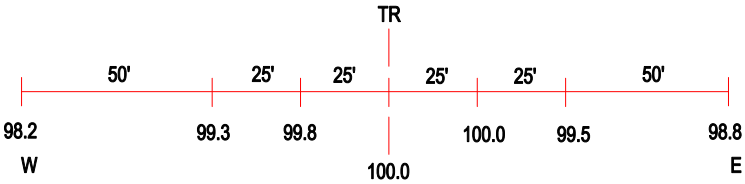

ROAD PROFILE

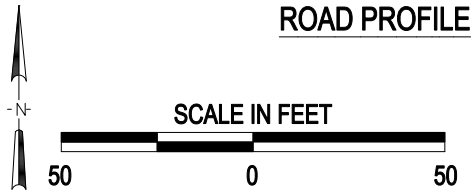

3 Photo Location

Crossing #:	167635S
Location:	Franklin Co., City of West Frankfort (In)
Lat/Long:	37°53'49" / 88°55'42"
Railroad:	UP
Street:	Oak Street
Railroad Milepost:	305.30
Crossing Protection:	Sign

J:\FRANKLIN\167635S\167635S.DWG 09/06/00 13:17 JLA