

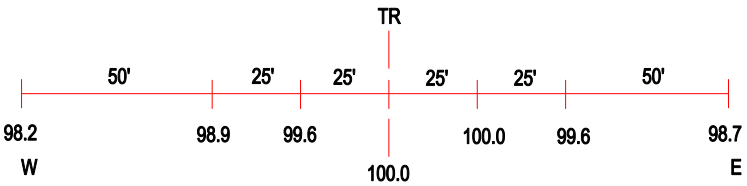

ROAD PROFILE

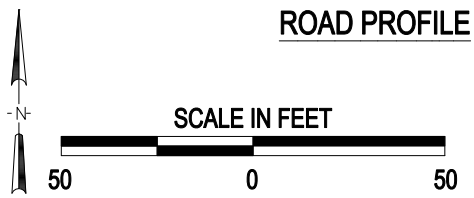

(3) Photo Location

Crossing #:	167634K
Location:	Franklin Co., City of West Frankfort (In)
Lat/Long:	37°53'53" / 88°55'41"
Railroad:	UP
Street:	Main Street
Railroad Milepost:	305.00
Crossing Protection:	Train Activated Devices

J:\FRANKLIN\167634K\167634K.DWG 09/06/00 13:04 JLA