

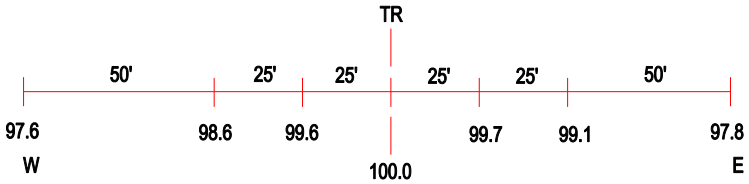

ROAD PROFILE

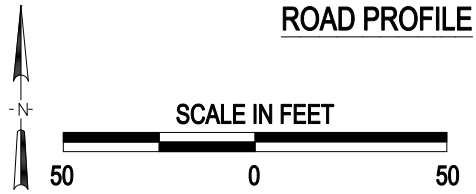

3 Photo Location

Crossing #:	167633D
Location:	Franklin Co., City of West Frankfort (In)
Lat/Long:	37°53'56" / 88°55'42"
Railroad:	UP
Street:	Poplar Street
Railroad Milepost:	304.37
Crossing Protection:	Train Activated Devices

J:\FRANKLIN\167633D\167633D.DWG 09/06/00 11:52 JLA