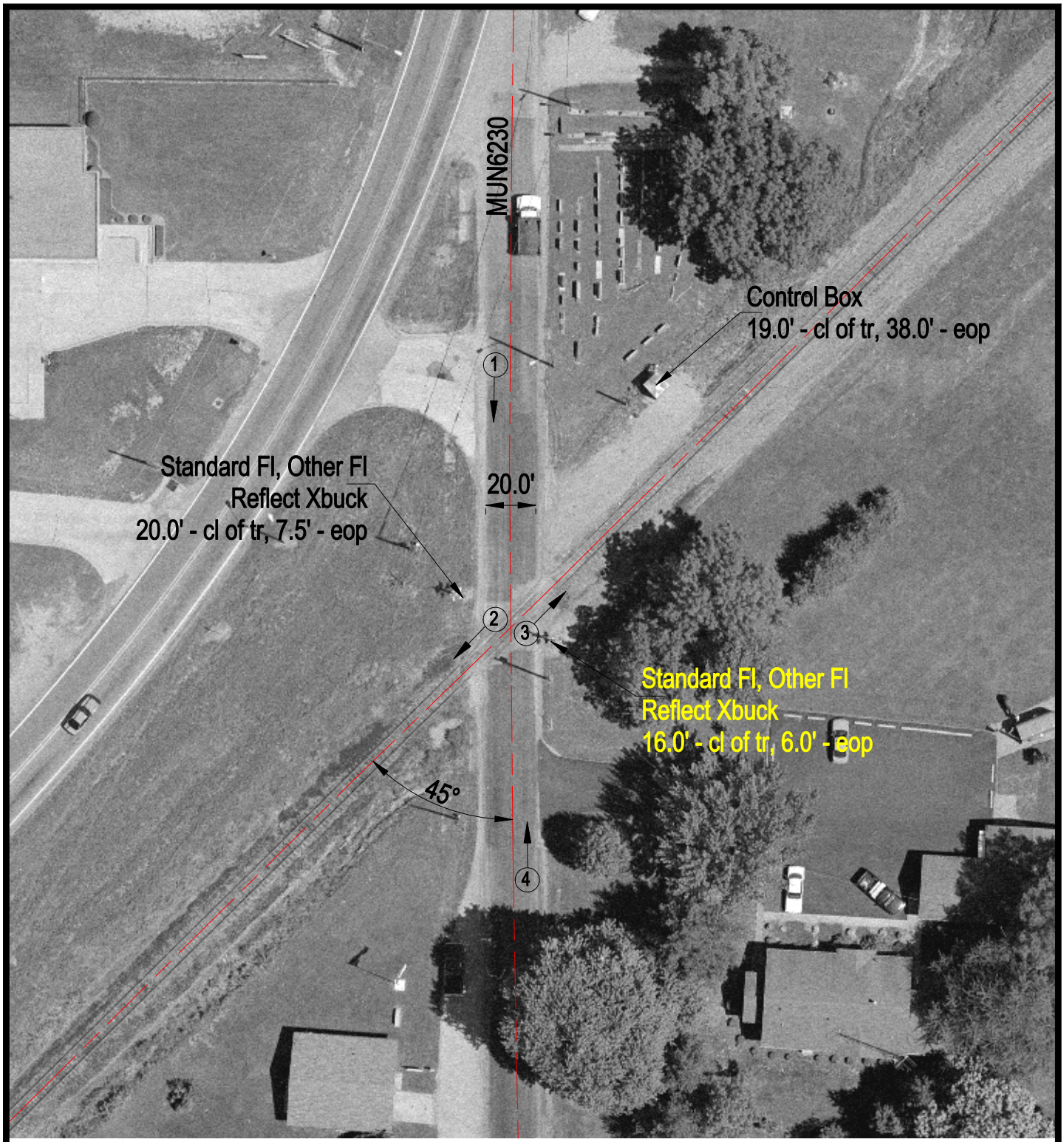

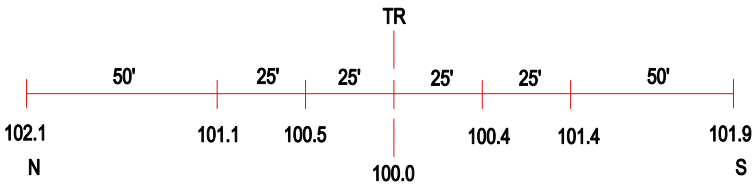

ROAD PROFILE

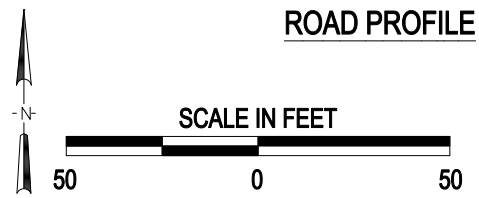

3 Photo Location

Crossing #:	167627A
Location:	Franklin Co., City of Benton (In)
Lat/Long:	37°58'57" / 88°55'12"
Railroad:	UP
Street:	MUN6230
Railroad Milepost:	299.00
Crossing Protection:	Train Activated Devices

J:\FRANKLIN\167627A\167627A.DWG 09/05/00 13:32 JLA