

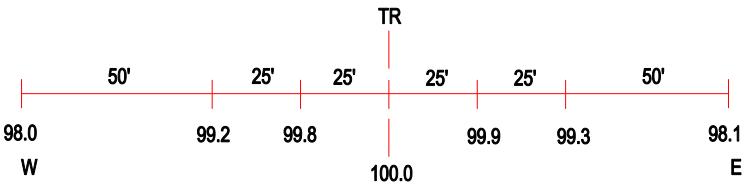

ROAD PROFILE

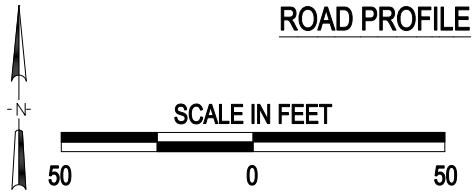

(3) Photo Location

Crossing #:	167619H
Location:	Franklin Co., City of Benton (In)
Lat/Long:	38°00'09" / 88°54'52"
Railroad:	UP
Street:	Joplin Street
Railroad Milepost:	297.23
Crossing Protection:	Train Activated Devices

J:\FRANKLIN\167619H\167619H.DWG 09/05/00 08:09 JLA