

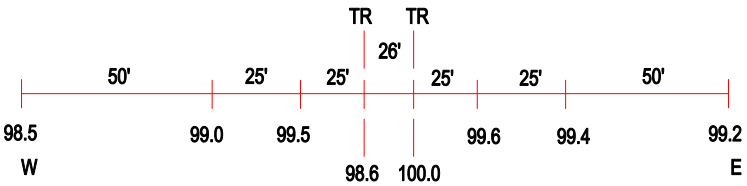

ROAD PROFILE

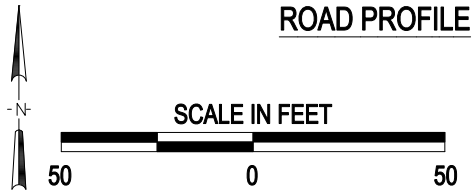

(3) Photo Location

Crossing #:	167617U
Location:	Franklin Co., City of Benton (In)
Lat/Long:	37°59'48" / 88°54'53"
Railroad:	UP
Street:	East Main Street
Railroad Milepost:	297.39
Crossing Protection:	Train Activated Devices

J:\FRANKLIN\167617U\167617U.DWG 09/08/00 08:43 JLA