

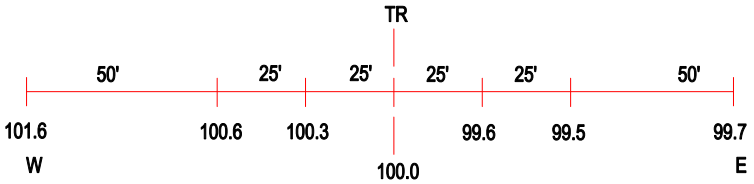

ROAD PROFILE

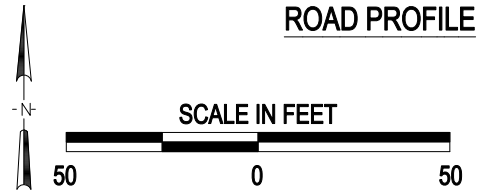

3 Photo Location

Crossing #:	167613S
Location:	Franklin Co., City of Benton (In)
Lat/Long:	38°03'35" / 88°54'13"
Railroad:	UP
Street:	Lake Benton Road
Railroad Milepost:	293.21
Crossing Protection:	Train Activated Devices

J:\FRANKLIN\167613S\167613S.DWG 09/01/00 11:07 JLA