

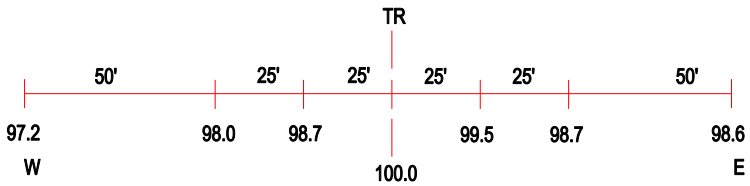

ROAD PROFILE

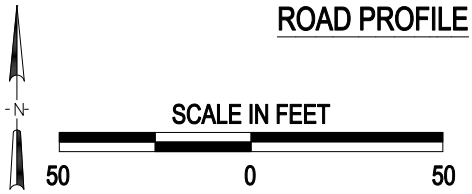

3 Photo Location

Crossing #:	167611D
Location:	Franklin Co., City of Whittington (Near)
Lat/Long:	38°05'14" / 88°54'12"
Railroad:	UP
Street:	Main Street
Railroad Milepost:	291.27
Crossing Protection:	Train Activated Devices

J:\FRANKLIN\167611D\167611D.DWG 09/01/00 10:29 JLA