

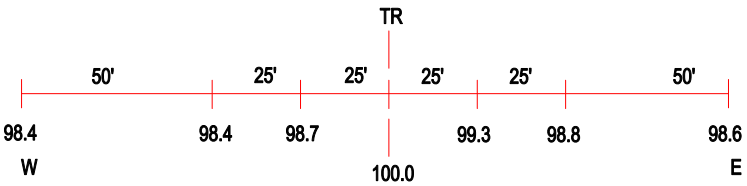

ROAD PROFILE

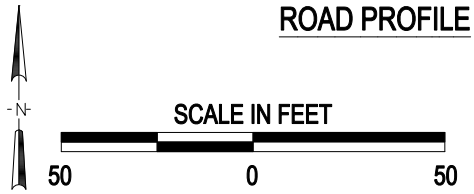

3 Photo Location

Crossing #:	167609C
Location:	Franklin Co., City of INA (Near)
Lat/Long:	38°07'33" / 88°54'13"
Railroad:	UP
Street:	North County Road
Railroad Milepost:	288.39
Crossing Protection:	Sign

J:\FRANKLIN\167609C\167609C.DWG 03/01/01 07:46 JLA