

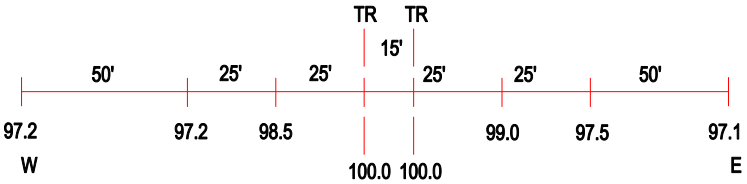

ROAD PROFILE

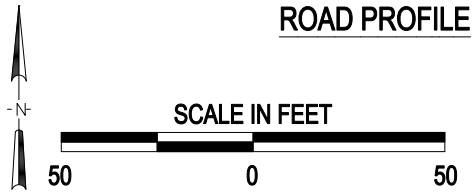

(3) Photo Location

Crossing #:	167608V
Location:	Jefferson Co., City of INA (Near)
Lat/Long:	38°08'11" / 88°54'13
Railroad:	UP
Street:	Wheaton Road
Railroad Milepost:	288.90
Crossing Protection:	Sign

J:\JEFFERSON\167608V\167608V.DWG 03/29/01 13:12 WAK