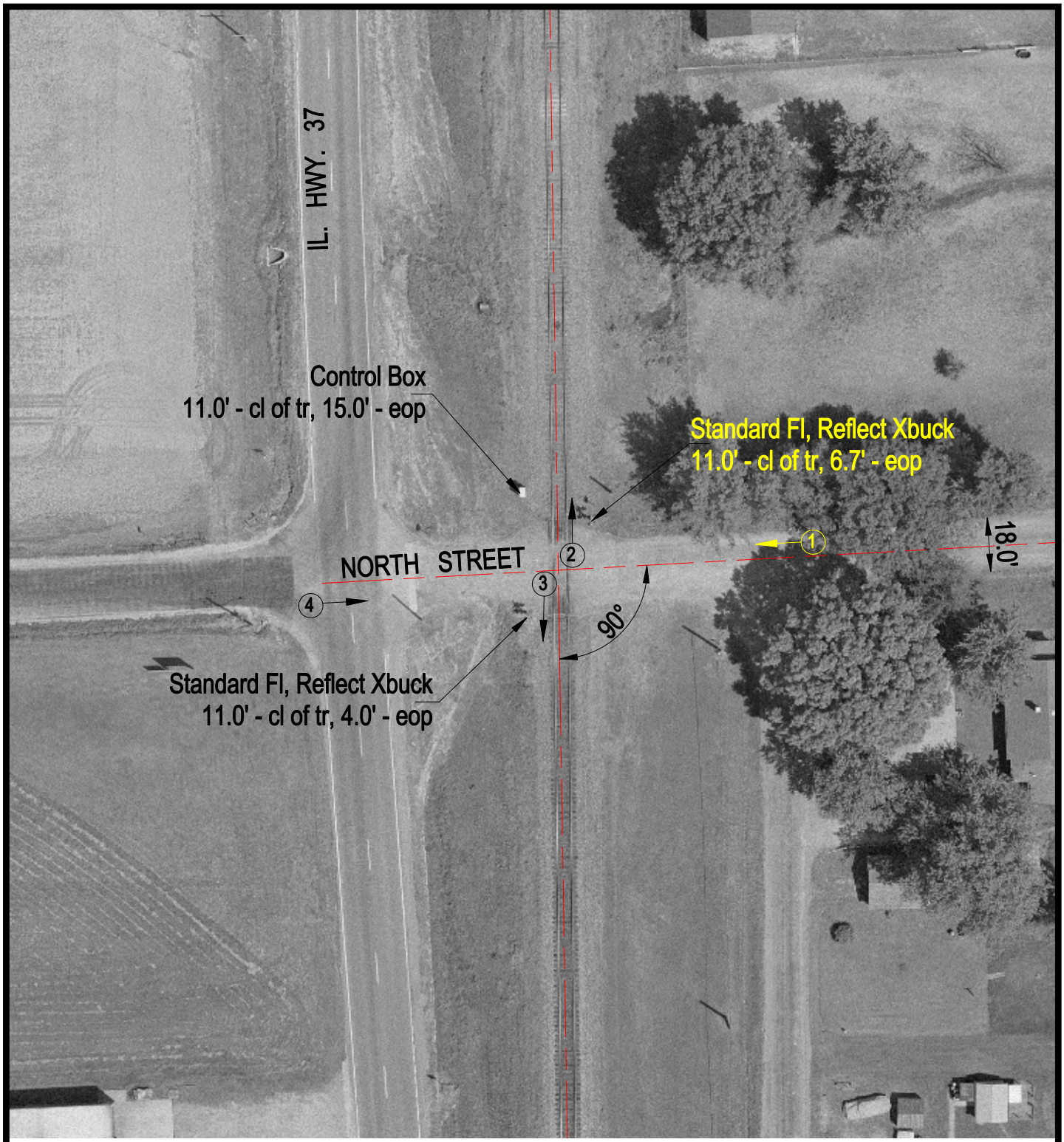


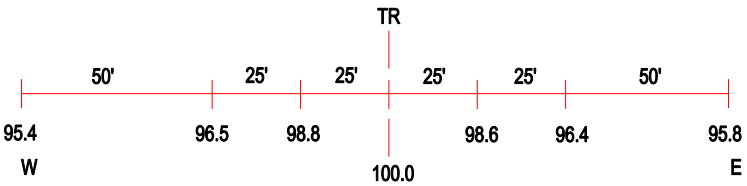


ROAD PROFILE

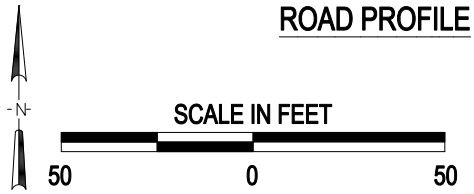


(3) Photo Location

| | |
|---|---|
| Crossing #: | 167599Y |
| Location: | Jefferson Co., City of Bonnie (In) |
| Lat/Long: | 38°12'21" / 88°54'10 |
| Railroad: | UP |
| Street: | North Street |
| Railroad Milepost: | 283.20 |
| Crossing Protection: | Train Activated Devices |

J:\JEFFERSON\167599Y\167599Y.DWG 03/29/01 12:22 WAK