

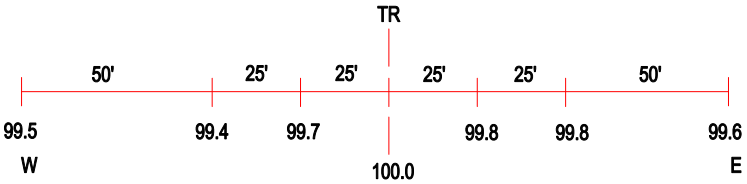

ROAD PROFILE

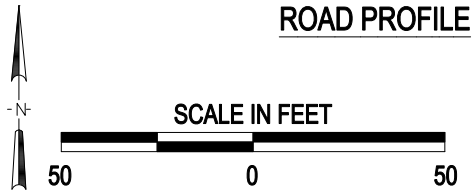

(3) Photo Location

Crossing #:	167593H
Location:	Jefferson Co., City of Mount Vernon (Near)
Lat/Long:	38°15'30" / 88°53'55
Railroad:	UP
Street:	Bakerville Road
Railroad Milepost:	279.32
Crossing Protection:	Train Activated Devices

J:\JEFFERSON\167593H\167593H.DWG 03/29/01 12:06 WAK