

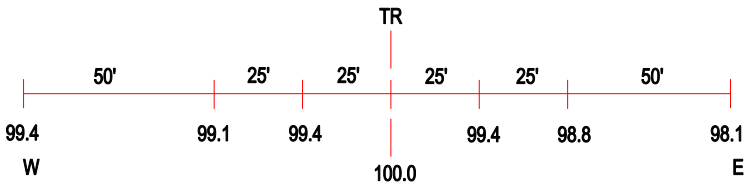

ROAD PROFILE

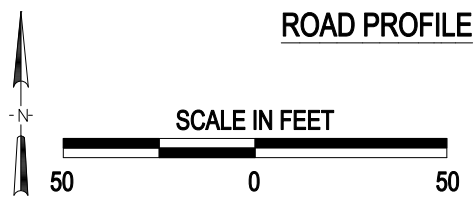

3 Photo Location

Crossing #:	167592B
Location:	Jefferson Co., City of Mount Vernon (Near)
Lat/Long:	38°15'56" / 88°53'51
Railroad:	UP
Street:	Van Doren Road
Railroad Milepost:	279.12
Crossing Protection:	Train Activated Devices

J:\JEFFERSON\167592B\167592B.DWG 03/29/01 12:05 WAK