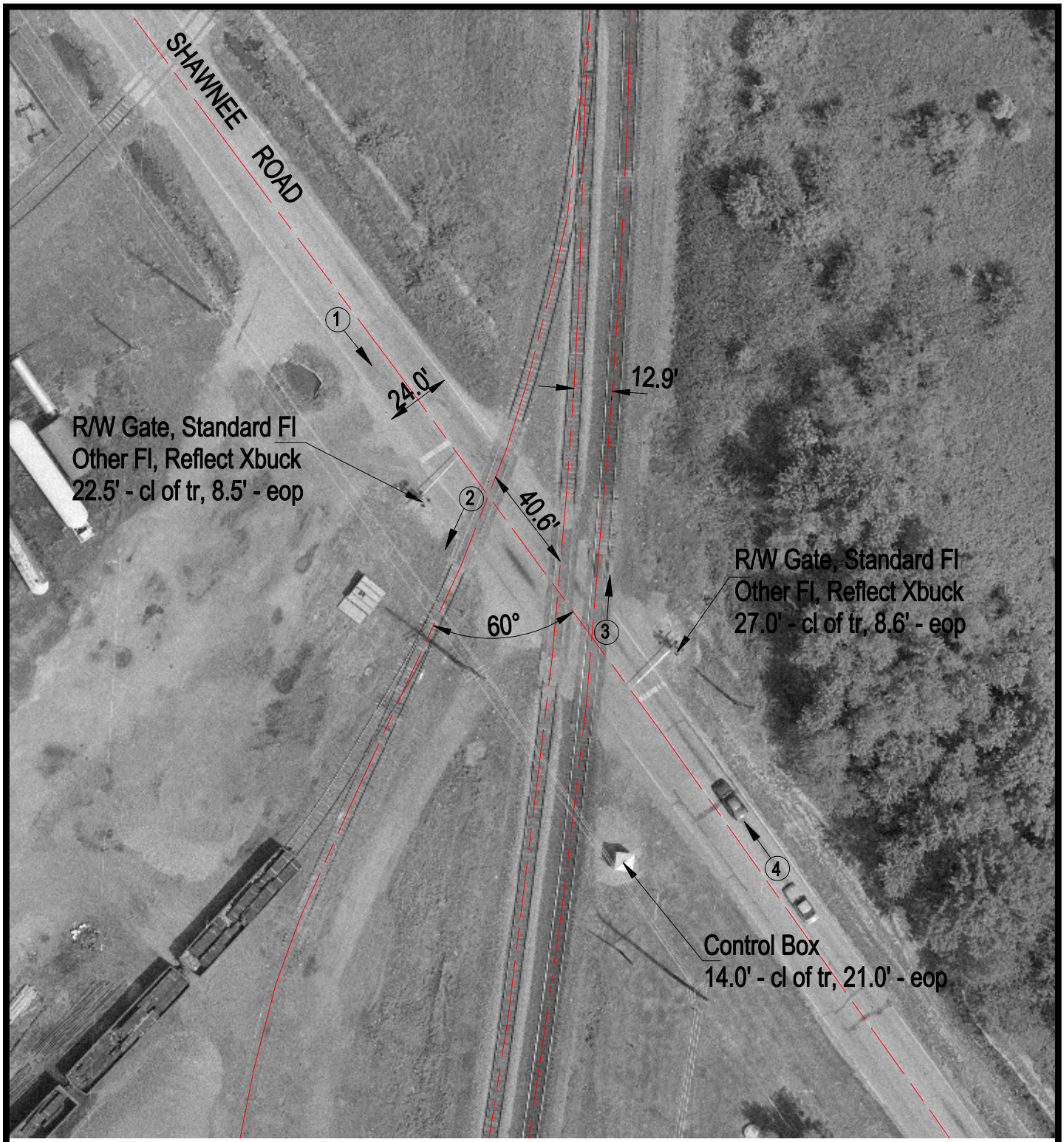

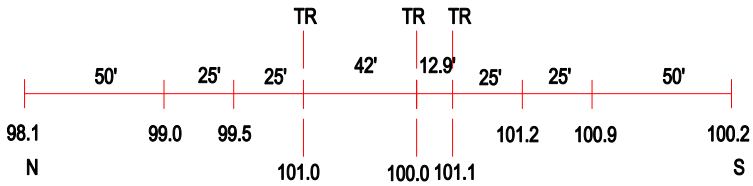

ROAD PROFILE

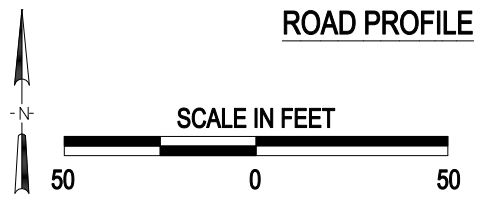

(3) Photo Location

Crossing #:	167588L
Location:	Jefferson Co., City of Mount Vernon (In)
Lat/Long:	38°18'13" / 88°53'28
Railroad:	UP
Street:	Shawnee Road
Railroad Milepost:	276.28
Crossing Protection:	Train Activated Devices

J:\JEFFERSON\167588L\167588L.DWG 04/03/01 14:25 WAK