

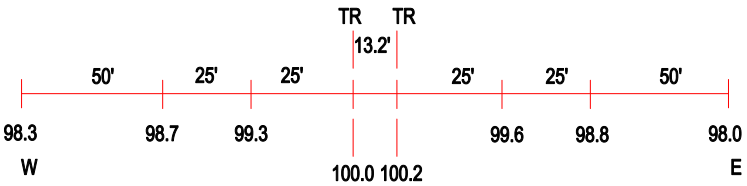

ROAD PROFILE

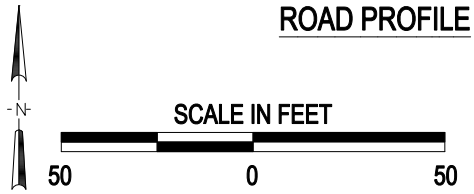

3 Photo Location

Crossing #: 167587E

Location: Jefferson Co., City of Mount Vernon (In)

Lat/Long: 38°18'23" / 88°53'29

Railroad: UP

Street: Liberty Road

Railroad Milepost: 276.20

Crossing Protection: Train Activated Devices

J:\JEFFERSON\167587E\167587E.DWG 04/03/01 14:18 WAK