

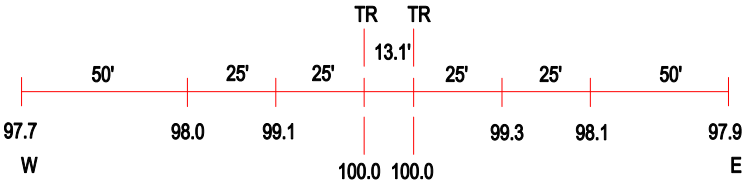

ROAD PROFILE

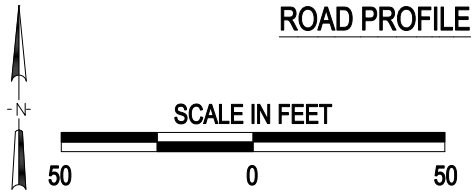

(3) Photo Location

Crossing #:	167584J
Location:	Jefferson Co., City of INA (In)
Lat/Long:	38°09'08" / 88°54'13
Railroad:	UP
Street:	Second Street
Railroad Milepost:	287.70
Crossing Protection:	Train Activated Devices

J:\JEFFERSON\167584J\167584J.DWG 04/03/01 14:04 WAK