

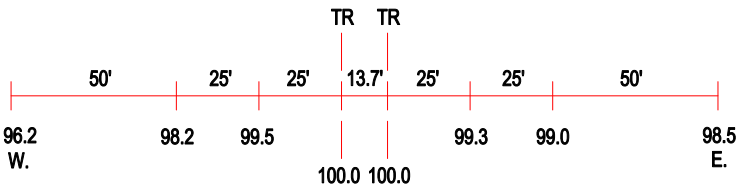

ROAD PROFILE

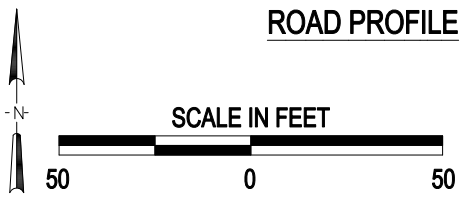

3 Photo Location

Crossing #:	167494K
Location:	Cook Co., City of Steger (I)
Lat/Long:	41°28'32" / 87°38'04"
Railroad:	UP
Street:	E. 31st Street
Railroad Milepost:	28.40
Crossing Protection:	Train Activated Devices