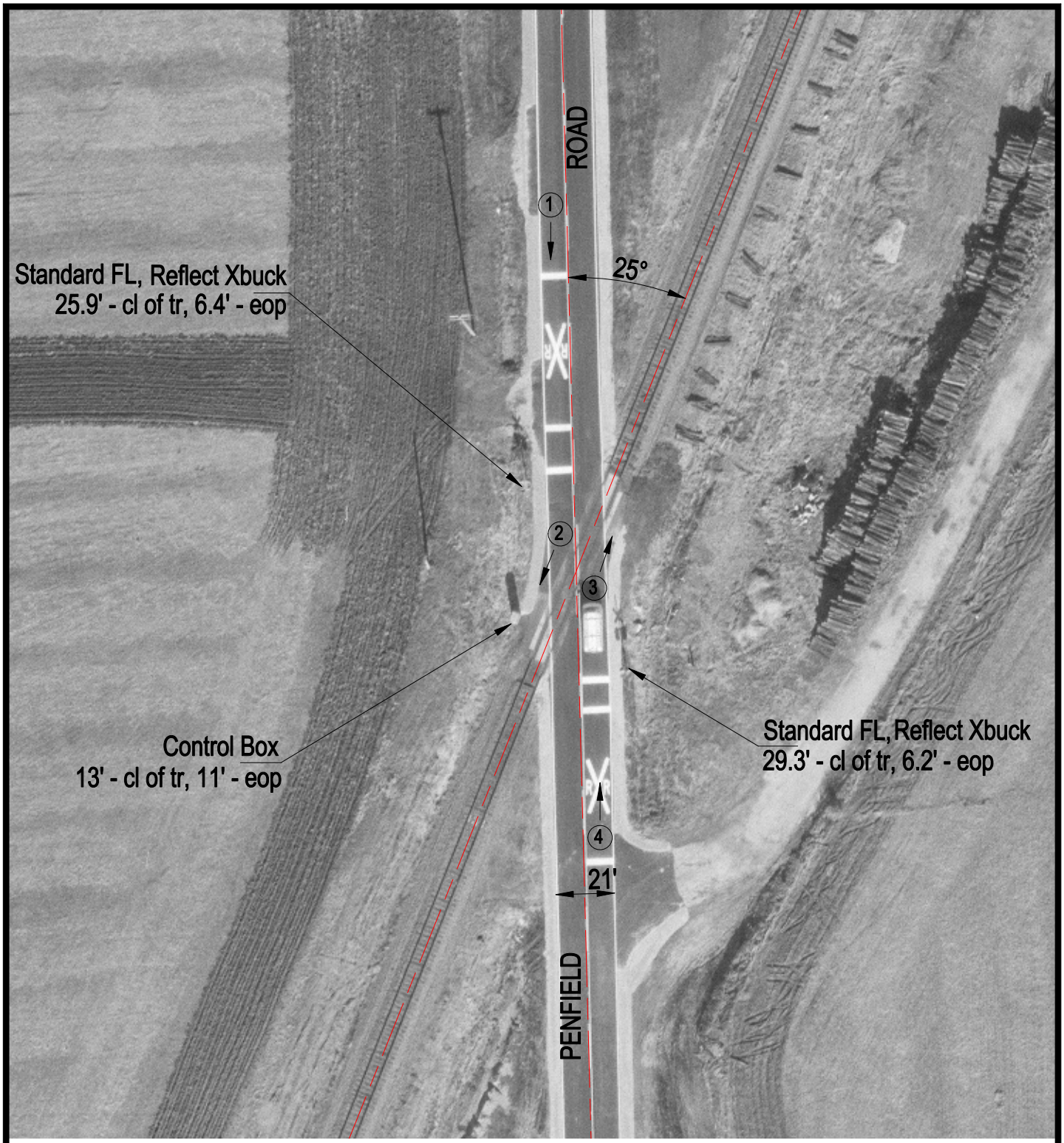

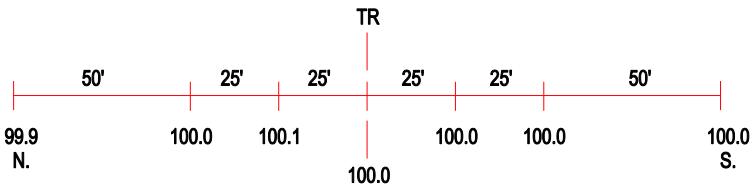

ROAD PROFILE

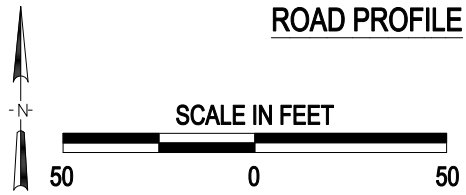

(3) Photo Location

Crossing #:	166933N
Location:	Champaign Co., City of Royal (N)
Lat/Long:	40°14'14" / 87°56'54"
Railroad:	UP
Street:	Penfield Road
Railroad Milepost:	116.60
Crossing Protection:	Train Activated Devices