

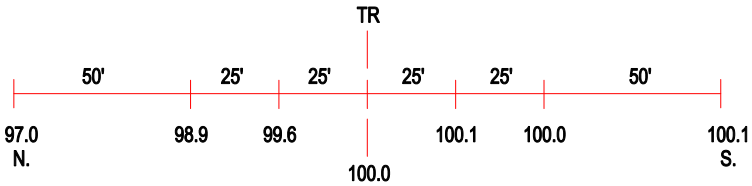

ROAD PROFILE

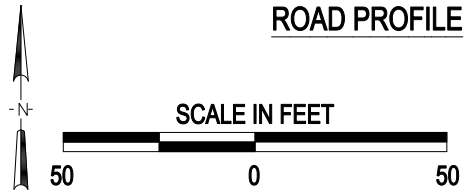

3 Photo Location

Crossing #:	166880S
Location:	Christian Co., City of Pana (I)
Lat/Long:	39°23'35" / 89°04'47"
Railroad:	UP
Street:	Poplar Street
Railroad Milepost:	204.96
Crossing Protection:	Train Activated Devices

I:\ICC\CHRISTIAN\166880S\166880S.DWG 12/08/99 08:46 TFG