

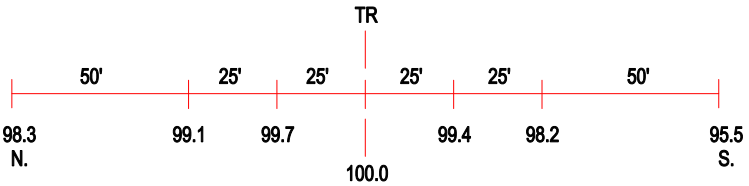

ROAD PROFILE

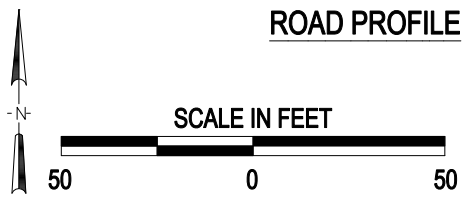

3 Photo Location

Crossing #:	166878R
Location:	Christian Co., City of Pana (N)
Lat/Long:	39°24'02" / 89°03'44"
Railroad:	UP
Street:	Dunkel Road
Railroad Milepost:	203.90
Crossing Protection:	Train Activated Devices

I:\VCC\CHRISTIAN\166878R\166878R.DWG 12/07/99 15:56 TFG