

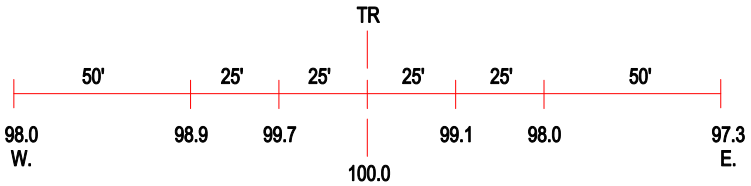

ROAD PROFILE

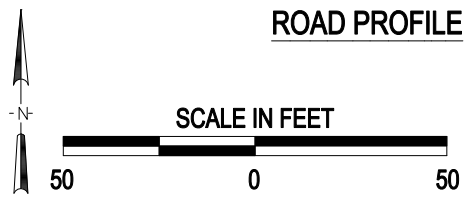

(3) Photo Location

Crossing #:	166877J
Location:	Christian Co., City of Pana (N)
Lat/Long:	39°24'18" / 89°03'21"
Railroad:	UP
Street:	TR313
Railroad Milepost:	203.48
Crossing Protection:	Train Activated Devices

I:\ICC\CHRISTIAN\166877J\166877J.DWG 12/07/99 15:30 TFG