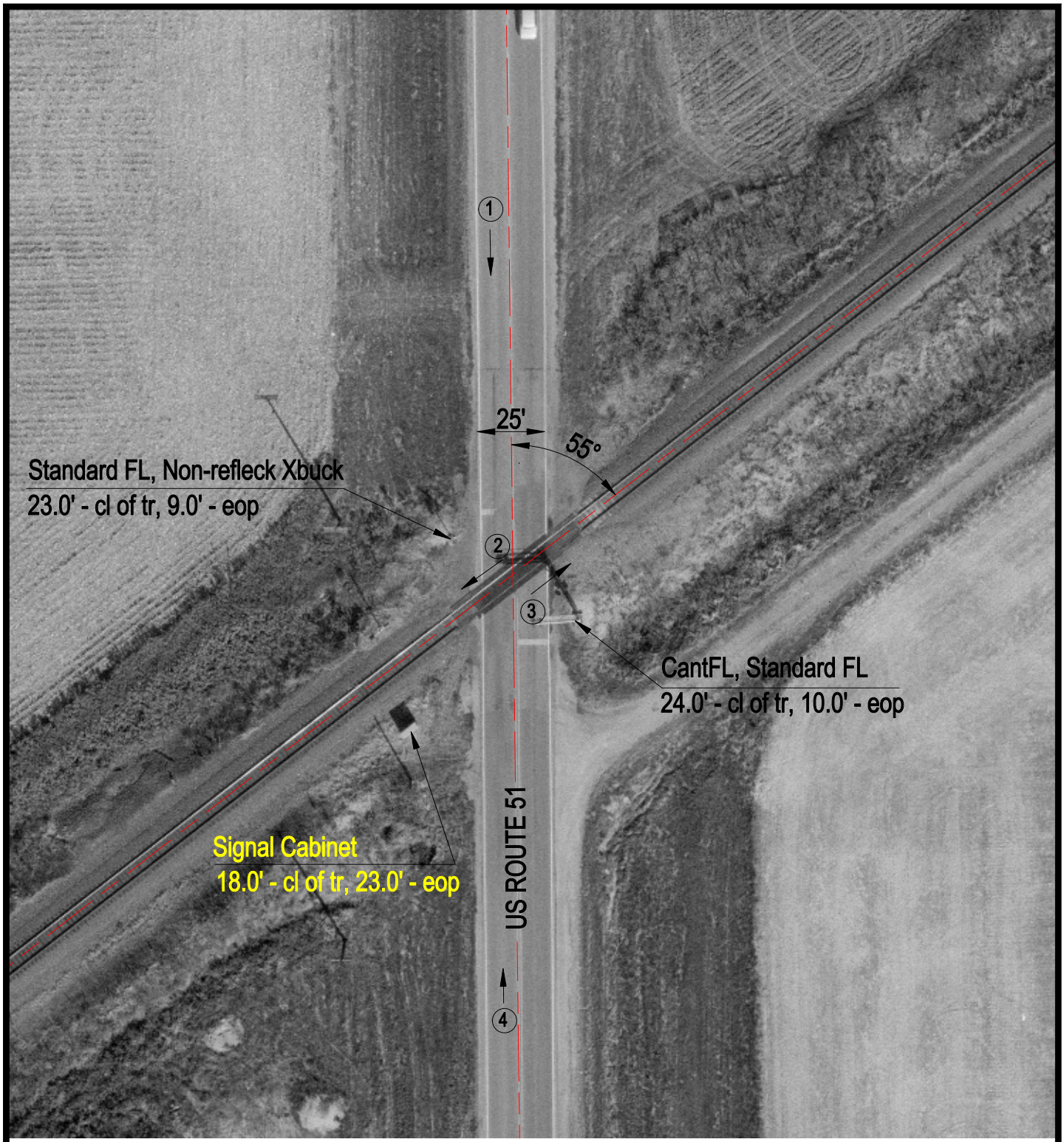

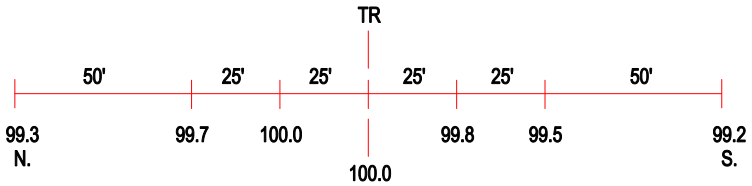

ROAD PROFILE

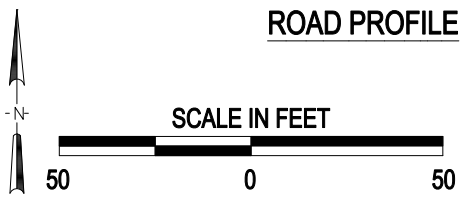

3 Photo Location

Crossing #:	166874N
Location:	Christian Co., City of Pana (N)
Lat/Long:	39°24'40" / 89°02'39"
Railroad:	UP
Street:	US 51
Railroad Milepost:	202.60
Crossing Protection:	Train Activated Devices

I:\ICC\CHRISTIAN\166874N\166874N.DWG 12/07/99 14:58 TFG