

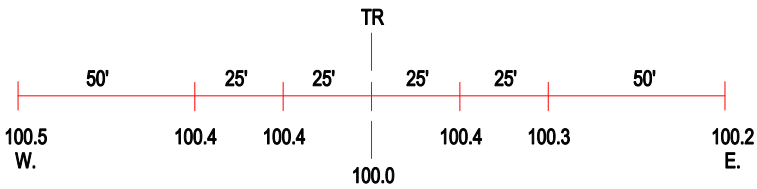

ROAD PROFILE

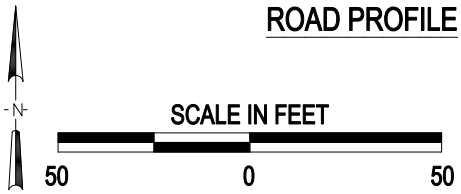

3 Photo Location

Crossing #:	163686N
Location:	Cook Co., City of Harvey (I)
Lat/Long:	41°36'24" / 87°38'15"
Railroad:	CSX
Street:	156th Street
Railroad Milepost:	3.34
Crossing Protection:	Signs