

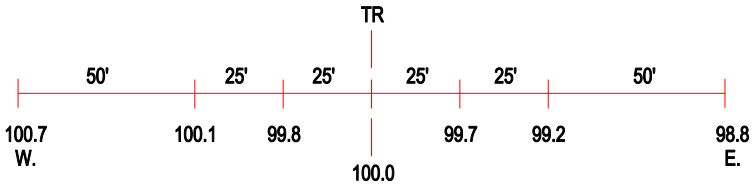

ROAD PROFILE

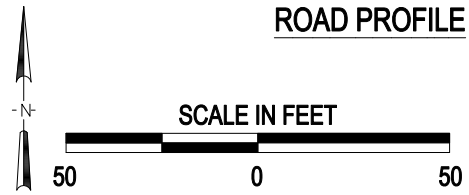

(3) Photo Location

Crossing #:	163650F
Location:	Cook Co., City of Burnham (I)
Lat/Long:	41°38'37" / 87°32'32"
Railroad:	CSX
Street:	Chippawa Street
Railroad Milepost:	1.27
Crossing Protection:	Signs