


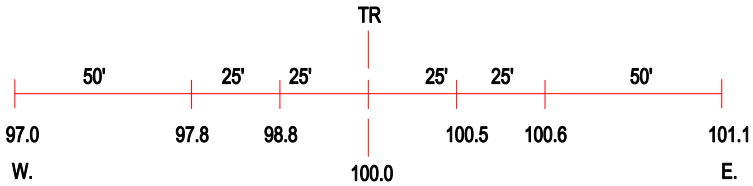


ROAD PROFILE

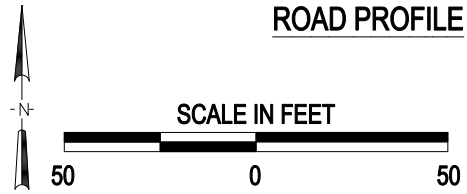


(3) Photo Location

| | |
|---|---|
| Crossing #: | 154807K |
| Location: | White Co., City of Enfield (I) |
| Lat/Long: | 38°05'55" , 88°20'46" |
| Railroad: | CSX |
| Street: | Church St. |
| Railroad Milepost: | 33.17 |
| Crossing Protection: | No Signs |

J:\WHITE\154807K\154807K.DWG 03/08/01 14:04 HWH