

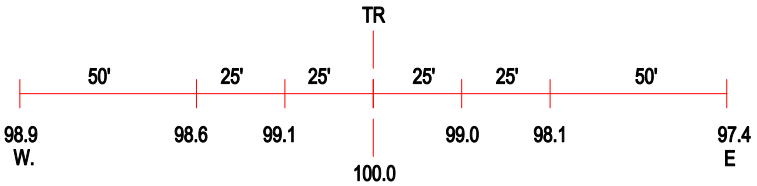

ROAD PROFILE

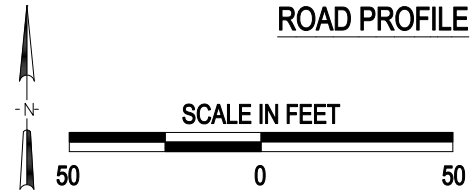

3 Photo Location

Crossing #:	153207E
Location:	Clay Co., City of Flora (I)
Lat/Long:	38°40'43" / 88°29'38"
Railroad:	CSX
Street:	12th Street
Railroad Milepost:	74.45
Crossing Protection:	Signs

J:\CLAY\153207E\153207E.DWG 03/01/00 06:42 TFG