

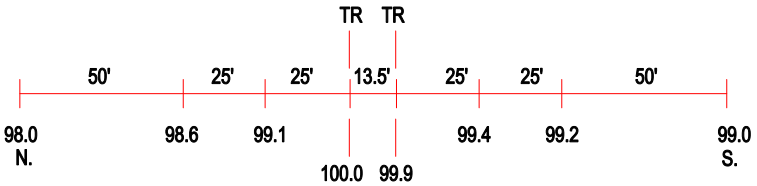

ROAD PROFILE

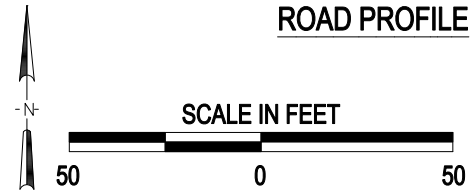

3 Photo Location

Crossing #:	152918V
Location:	Clay Co., City of Xenia (I)
Lat/Long:	38°38'06" / 88°38'13"
Railroad:	CSX
Street:	Main Street
Railroad Milepost:	250.90
Crossing Protection:	Train Activated Devices

J:\CLAY\152918V\152918V.DWG 02/29/00 10:12 TFG