

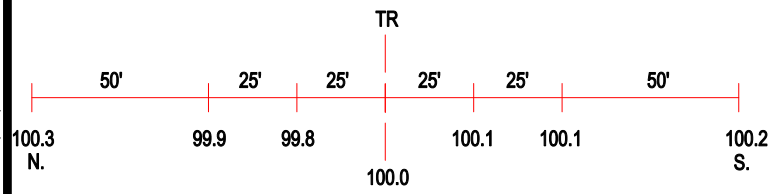

ROAD PROFILE

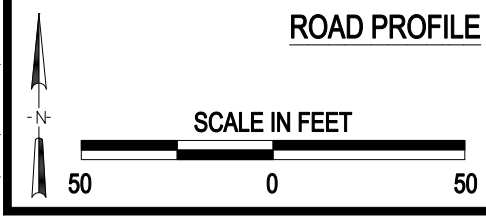

3 Photo Location

Crossing #:	152913L
Location:	Clay Co., City of Xenia (N)
Lat/Long:	38°38'24" / 88°36'09"
Railroad:	CSX
Street:	500 E.
Railroad Milepost:	249.00
Crossing Protection:	Signs

J:\CLAY\152913L\152913L.DWG 02/29/00 07:58 TFG