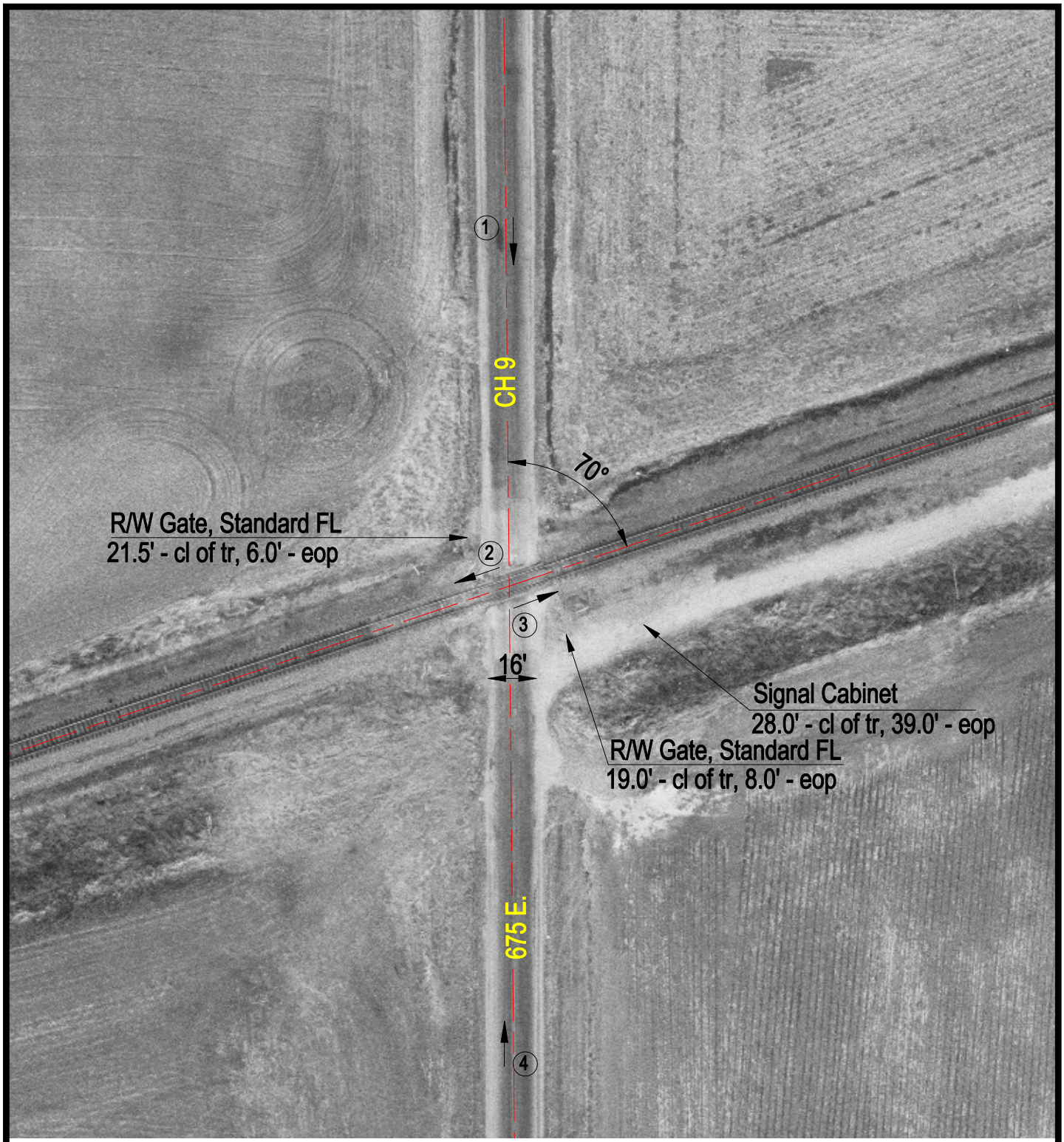

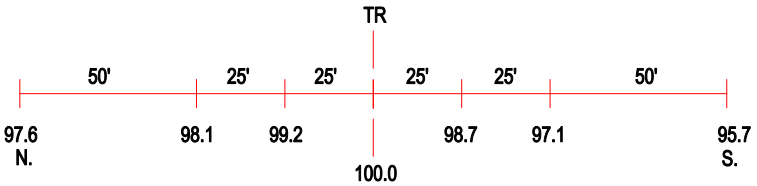

ROAD PROFILE

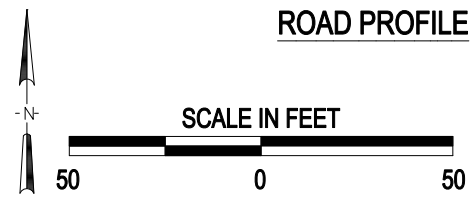

3 Photo Location

Crossing #:	152911X
Location:	Clay Co., City of Xenia (N)
Lat/Long:	38°38'45" / 88°34'06"
Railroad:	CSX
Street:	675 E.
Railroad Milepost:	247.12
Crossing Protection:	Train Activated Devices

J:\CLAY\152911X\152911X.DWG 02/29/00 07:29 TFG