

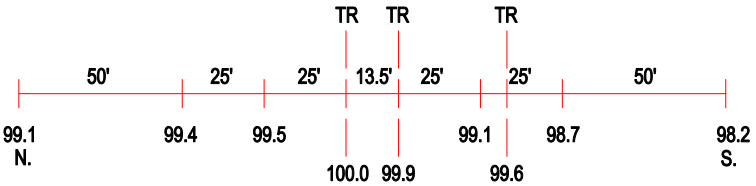

ROAD PROFILE

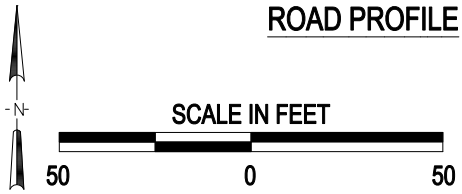

3 Photo Location

Crossing #:	152906B
Location:	Clay Co., City of Flora (I)
Lat/Long:	38°40'01" / 88°29'20"
Railroad:	CSX
Street:	State Street
Railroad Milepost:	242.61
Crossing Protection:	Train Activated Devices

J:\CLAY\152906B\152906B.DWG 02/29/00 06:20 TFG