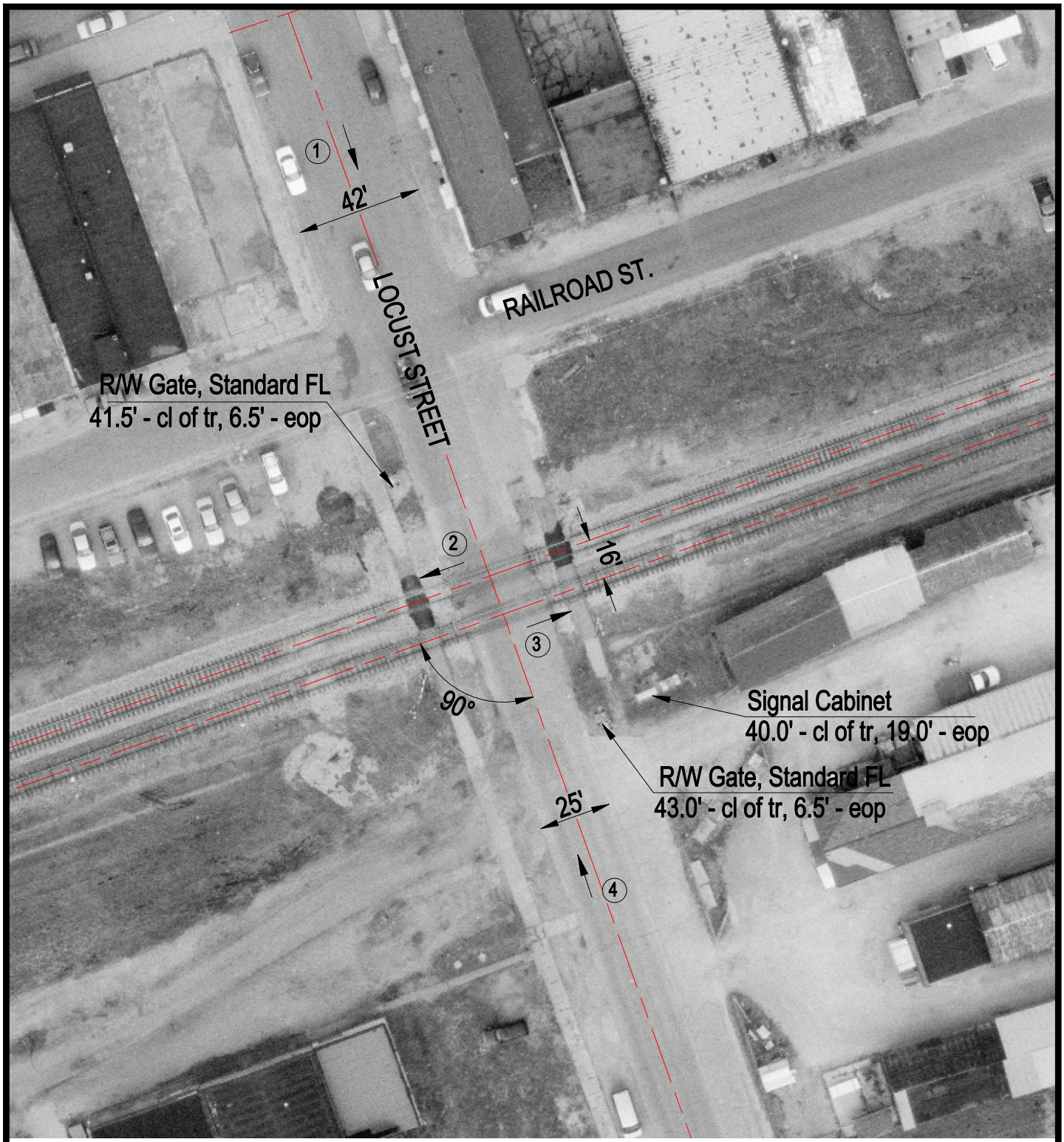

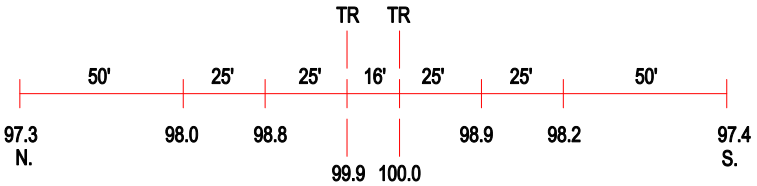

ROAD PROFILE

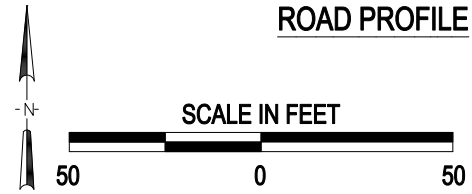

3 Photo Location

Crossing #:	152902Y
Location:	Clay Co., City of Flora (I)
Lat/Long:	38°40'07" / 88°29'03"
Railroad:	CSX
Street:	Locust Street
Railroad Milepost:	242.29
Crossing Protection:	Train Activated Devices

J:\CLAY\152902Y\152902Y.DWG 02/28/00 12:31 TFG