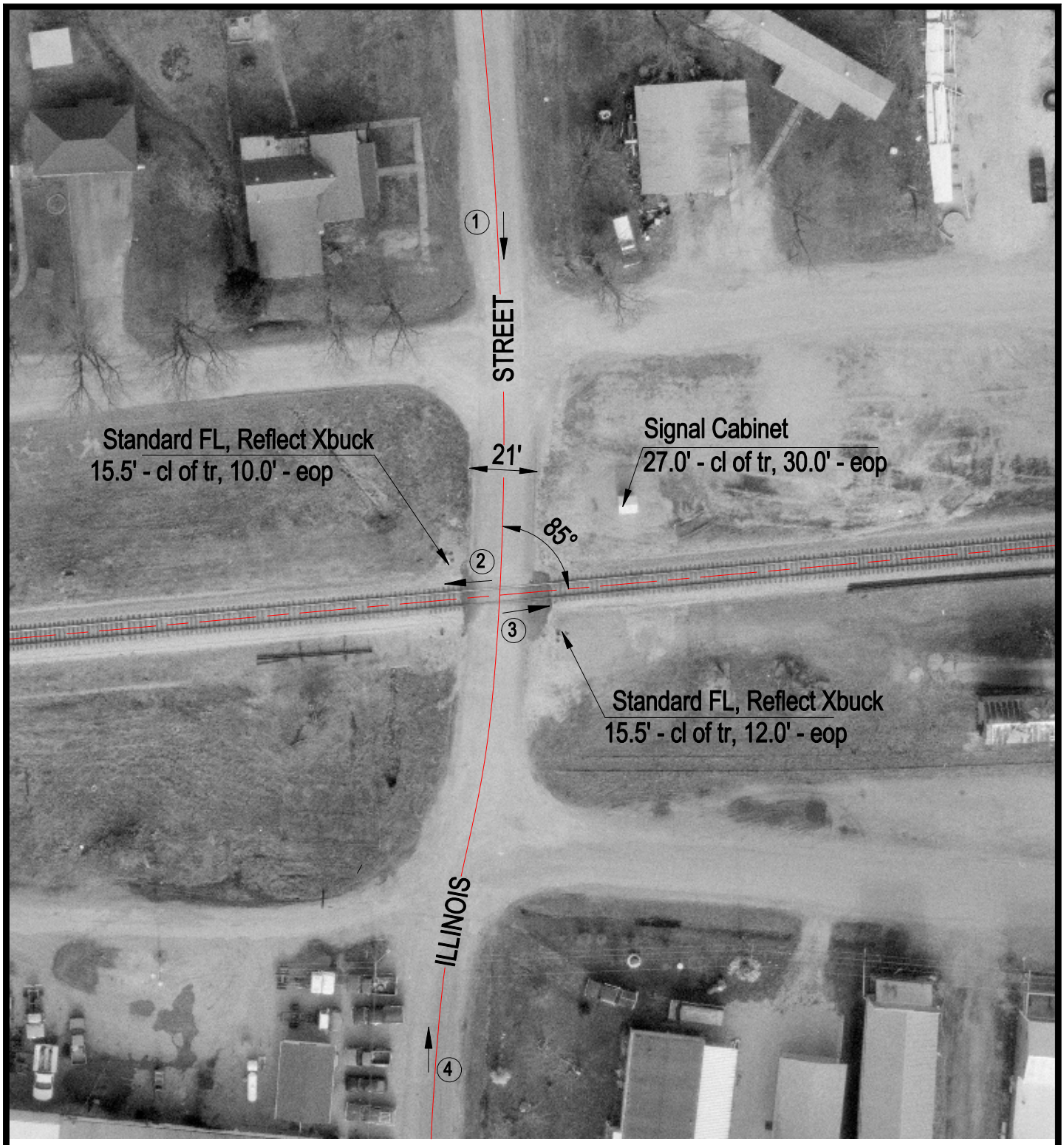

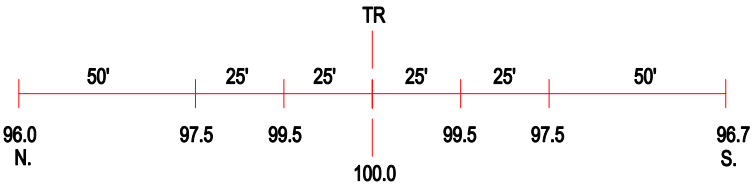

ROAD PROFILE

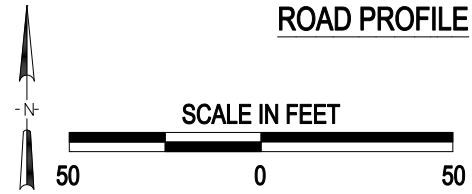

3 Photo Location

Crossing #:	152891N
Location:	Clay Co., City of Clay City (I)
Lat/Long:	38°41'25" / 88°21'19"
Railroad:	CSX
Street:	Illinois Street
Railroad Milepost:	235.14
Crossing Protection:	Train Activated Devices

J:\CLAY\152891N\152891N.DWG 02/28/00 06:39 TFG