


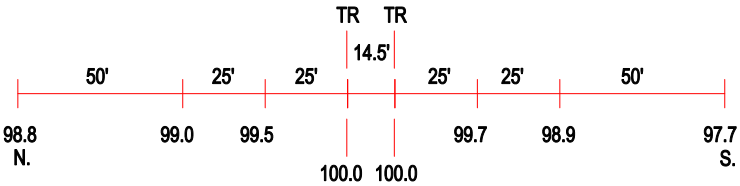


ROAD PROFILE

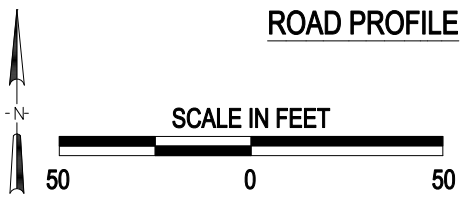


3 Photo Location

| | |
|---|---|
| Crossing #: | 152879G |
| Location: | Richland Co., City of Noble (I) |
| Lat/Long: | 38°41'48" / 88°13'25" |
| Railroad: | CSX |
| Street: | Noble Ave. |
| Railroad Milepost: | 227.96 |
| Crossing Protection: | Train Activated Devices |

J:\RICHLAND\152879G\152879G.DWG 03/05/01 17:42 PAC