

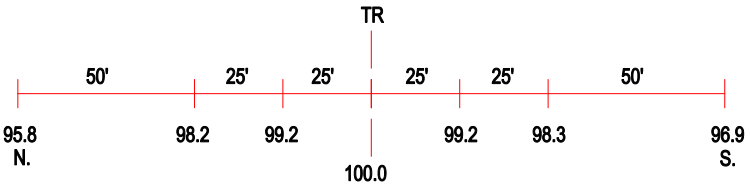

ROAD PROFILE

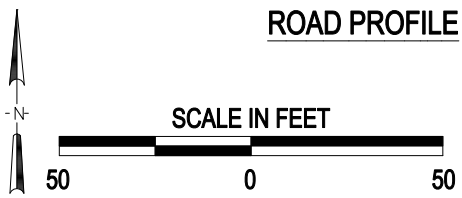

3 Photo Location

Crossing #:	152873R
Location:	Richland Co., City of Olney (N)
Lat/Long:	38°42'58" / 88°07'54"
Railroad:	CSX
Street:	Shipley Rd. 900E
Railroad Milepost:	222.79
Crossing Protection:	Signs

J:\RICHLAND\152873R\152873R.DWG 05/19/00 11:59 LPM