

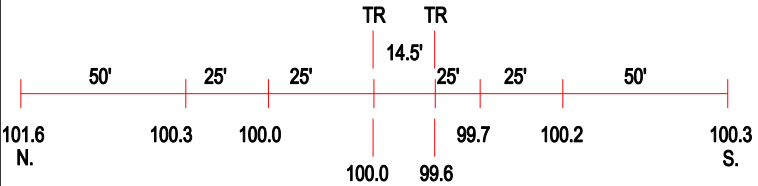

ROAD PROFILE

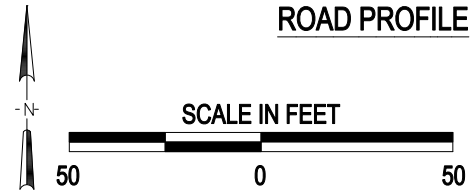

3 Photo Location

Crossing #:	152866F
Location:	Richland Co., City of Olney (I)
Lat/Long:	38°43'32" / 88°04'55"
Railroad:	CSX
Street:	Morgan St.
Railroad Milepost:	219.99
Crossing Protection:	Train Activated Devices

J:\RICHLAND\152866F\152866F.DWG 05/19/00 10:27 LPM