

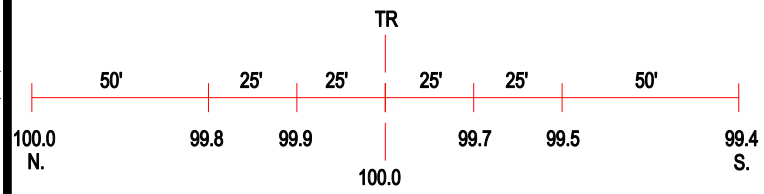

ROAD PROFILE

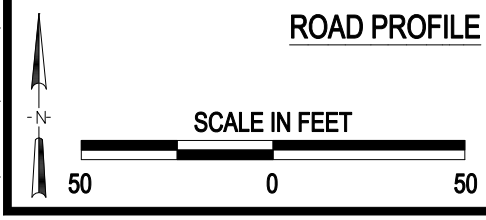

3 Photo Location

Crossing #:	152861W
Location:	Richland Co., City of Olney (N)
Lat/Long:	38°43'22" / 88°02'19"
Railroad:	CSX
Street:	Ste Marie Rd. 1400
Railroad Milepost:	217.68
Crossing Protection:	Train Activated Devices

J:\RICHLAND\152861W\152861W.DWG 06/21/00 13:32 TFG