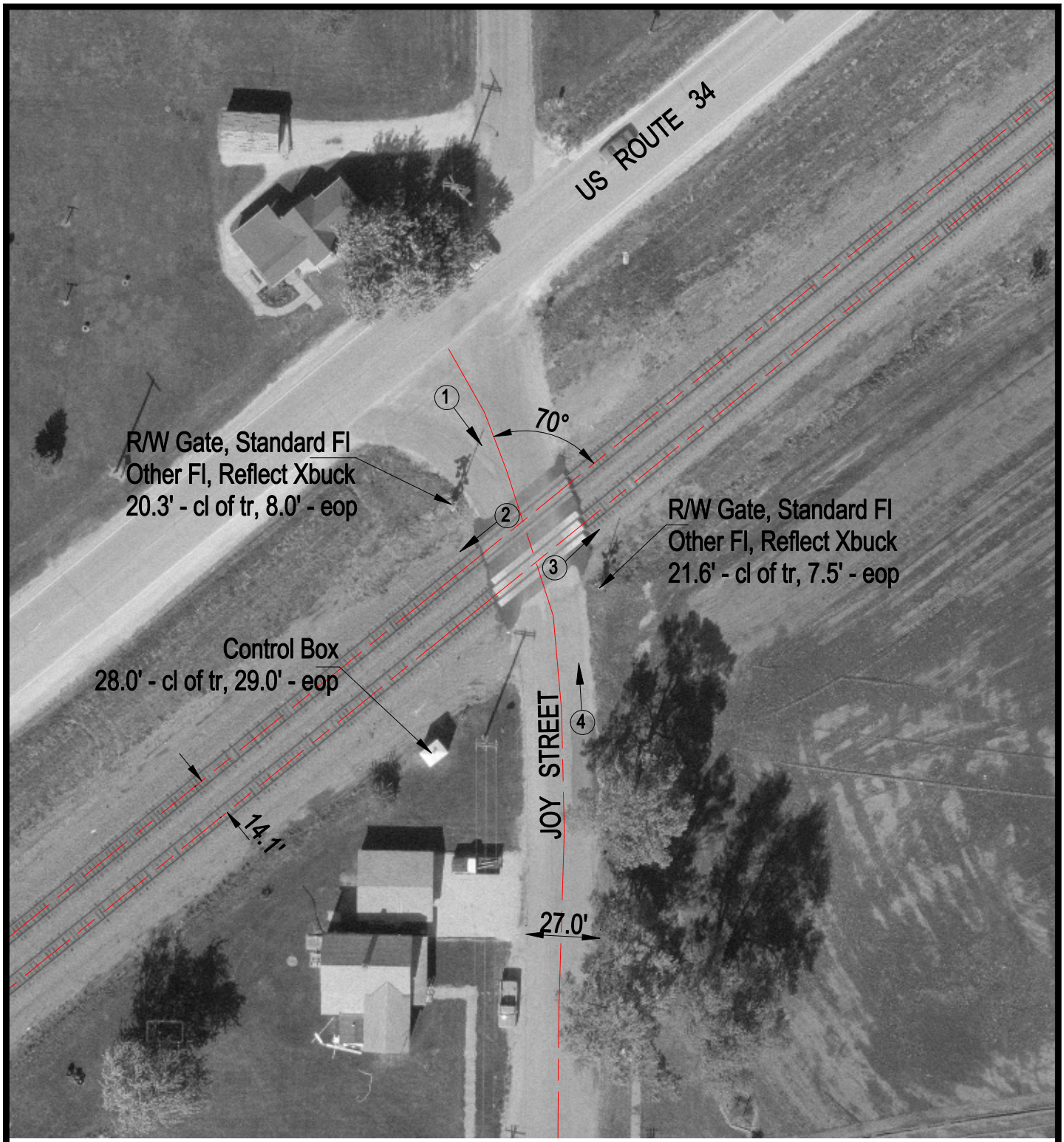


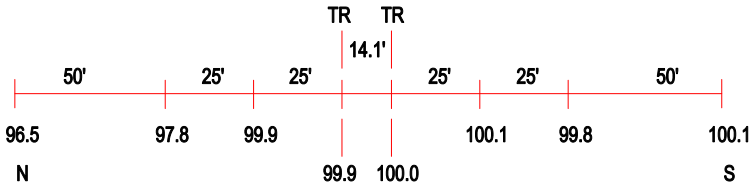


ROAD PROFILE

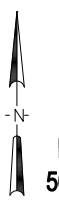


SCALE IN FEET

50 0 50

(3) Photo Location

| | |
|---|---|
| Crossing #: | 079779E |
| Location: | Knox Co., City of Oneida (In) |
| Lat/Long: | 41°04'33" / 90°13'19" |
| Railroad: | BNSF |
| Street: | Joy Street |
| Railroad Milepost: | 150.66 |
| Crossing Protection: | Train Activated Devices |

J:\KNOX\079779E\079779E.DWG 03/06/01 14:12 JLA