

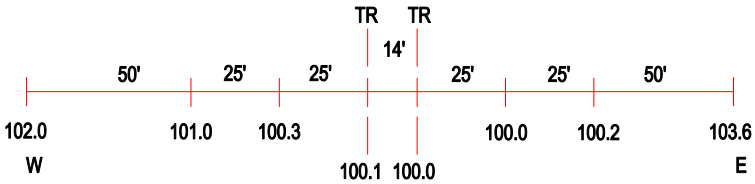

ROAD PROFILE

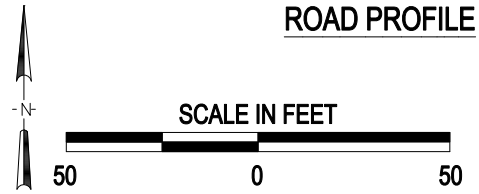

3 Photo Location

Crossing #:	079748F
Location:	Henry Co., City of Galva (Near)
Lat/Long:	41°11'36" / 89°59'33"
Railroad:	BNSF
Street:	300 N
Railroad Milepost:	136.15
Crossing Protection:	Sign

J:\HENRY\079748F\079748F.DWG 04/05/01 08:20 WAK