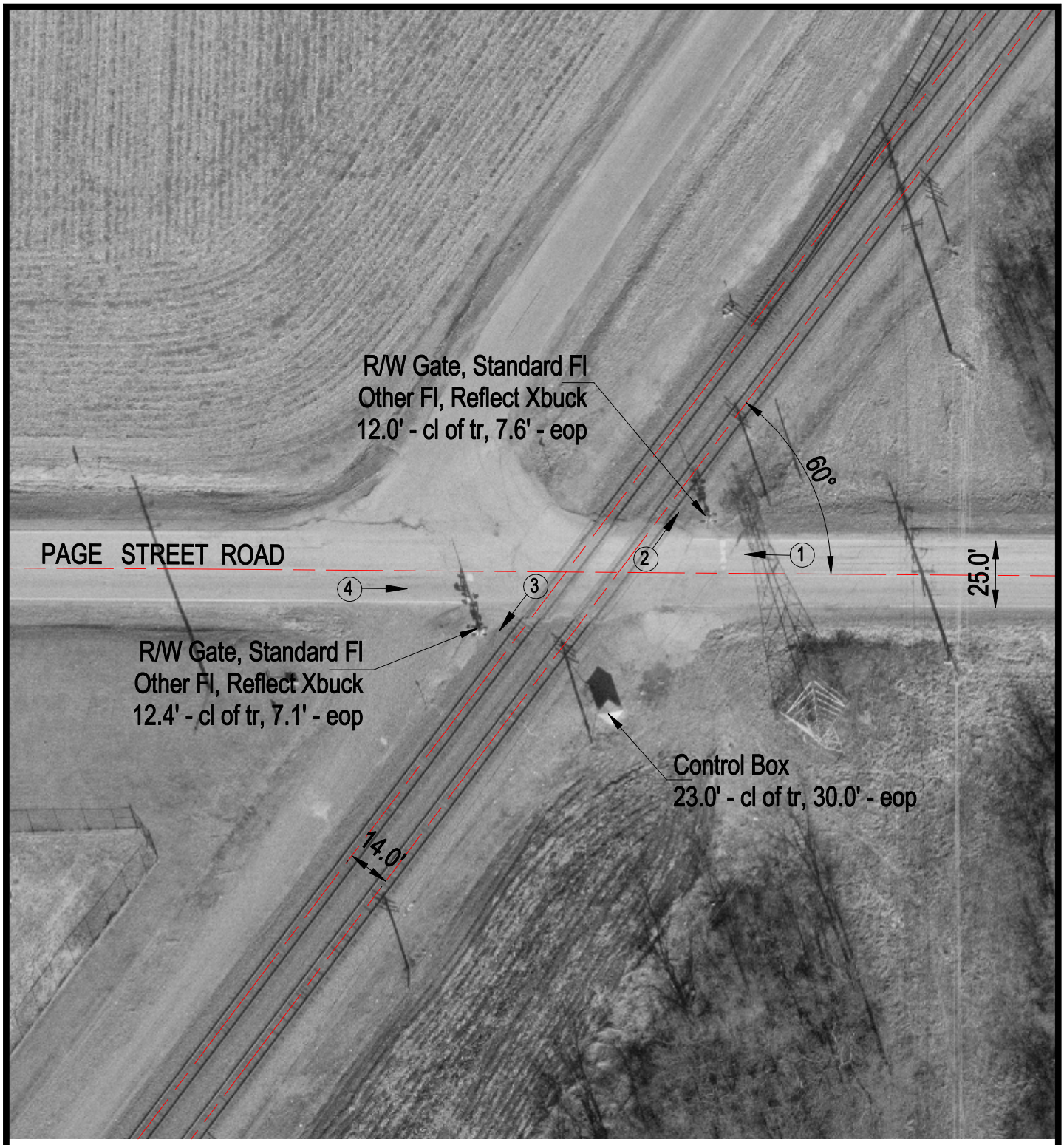

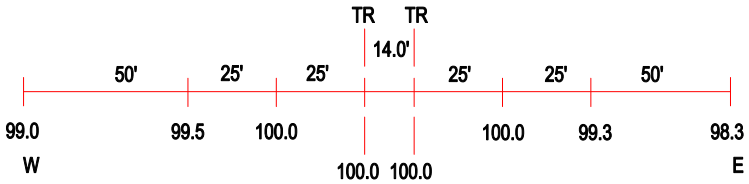

ROAD PROFILE

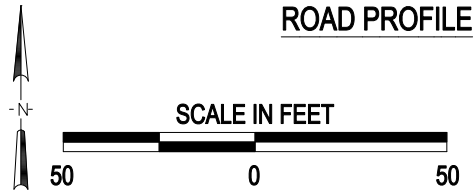

3 Photo Location

Crossing #:	079741H
Location:	Henry Co., City of Kewanee (Near)
Lat/Long:	41°13'46" / 89°57'20"
Railroad:	BNSF
Street:	Page Street Road
Railroad Milepost:	132.99
Crossing Protection:	Train Activated Devices

J:\HENRY\079741H\079741H.DWG 04/05/01 08:01 WAK